






















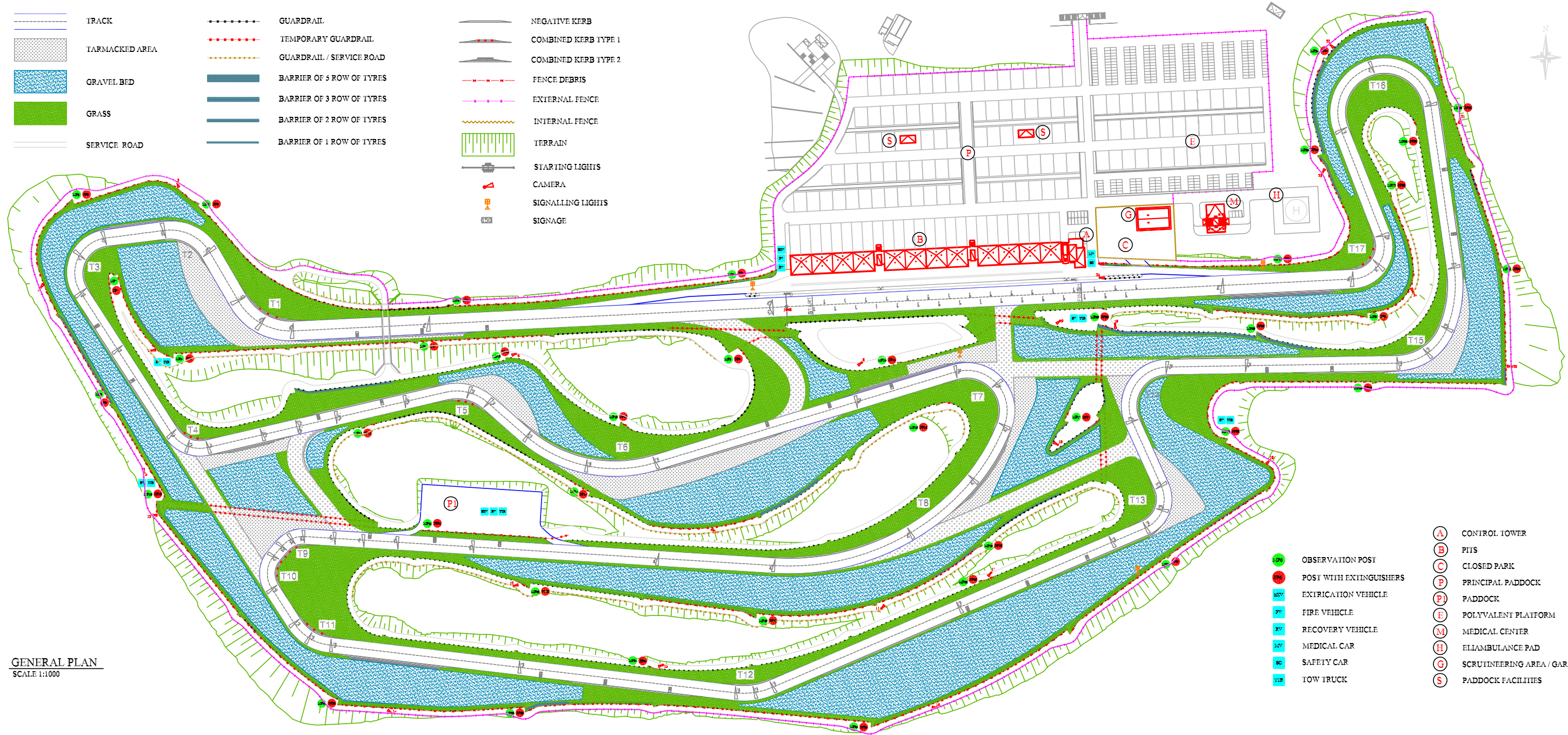




















CAPTION

- | | | | | | |
|---|----------------|---|---------------------------|---|----------------------|
|  | TRACK |  | GUARDRAIL |  | NEGATIVE KERB |
|  | TARMACKED AREA |  | TEMPORARY GUARDRAIL |  | COMBINED KERB TYPE 1 |
|  | GRAVEL BED |  | GUARDRAIL / SERVICE ROAD |  | COMBINED KERB TYPE 2 |
|  | GRASS |  | BARRIER OF 5 ROW OF TYRES |  | FENCE DEBRIS |
|  | SERVICE ROAD |  | BARRIER OF 3 ROW OF TYRES |  | EXTERNAL FENCE |
| | |  | BARRIER OF 2 ROW OF TYRES |  | INTERNAL FENCE |
| | |  | BARRIER OF 1 ROW OF TYRES |  | TERRAIN |
| | | | |  | STARTING LIGHTS |
| | | | |  | CAMERA |
| | | | |  | SIGNALLING LIGHTS |
| | | | |  | SIGNAGE |



GENERAL PLAN
SCALE 1:1000

- | | | | |
|---|-------------------------|---|-----------------------------|
|  | OBSERVATION POST |  | CONTROL TOWER |
|  | POST WITH EXTINGUISHERS |  | PIIS |
|  | EXTRICATION VEHICLE |  | CLOSED PARK |
|  | FIRE VEHICLE |  | PRINCIPAL PADDOCK |
|  | RECOVERY VEHICLE |  | PADDOCK |
|  | MEDICAL CAR |  | POLYVALENT PLATFORM |
|  | SAFETY CAR |  | MEDICAL CENTER |
|  | TOW TRUCK |  | EMERGENCY PAD |
| | |  | SCRUTINEERING AREA / GARAGE |
| | |  | PADDOCK FACILITIES |